

75°0'0"E

75°10'0"E

75°20'0"E

12°50'0"N

12°40'0"N

12°30'0"N

12°20'0"N

12°10'0"N

12°0'0"N

12°50'0"N

12°40'0"N

12°30'0"N

12°20'0"N

12°10'0"N

12°0'0"N

# KASARAGOD DISTRICT (Road Network)



**KASARAGOD**










**Hosdurg**

**KANNUR**

**Thalipparambu**

Arabian Sea

### Legend

-  District Head Quarter
-  Place Names
-  Taluk Head Quarters
-  National Highway
-  State Highway
-  Main District Roads
-  Panchayath Boundary
-  River
-  Lake/Reservoir

